



**Virginia Department
of Transportation**





CURRENT & UPCOMING PROJECTS

CROSSING WAY EXTENSION

STATE OF GOOD REPAIR (SGR) REPAVING

RICHMOND AVENUE / CROSSING WAY SHARED USE PATH

COMMERCE ROAD / LEWIS CREEK GREENWAY

RICHMOND AVENUE ROAD DIET & ROUNDABOUT

GREENVILLE AVENUE ROAD DIET

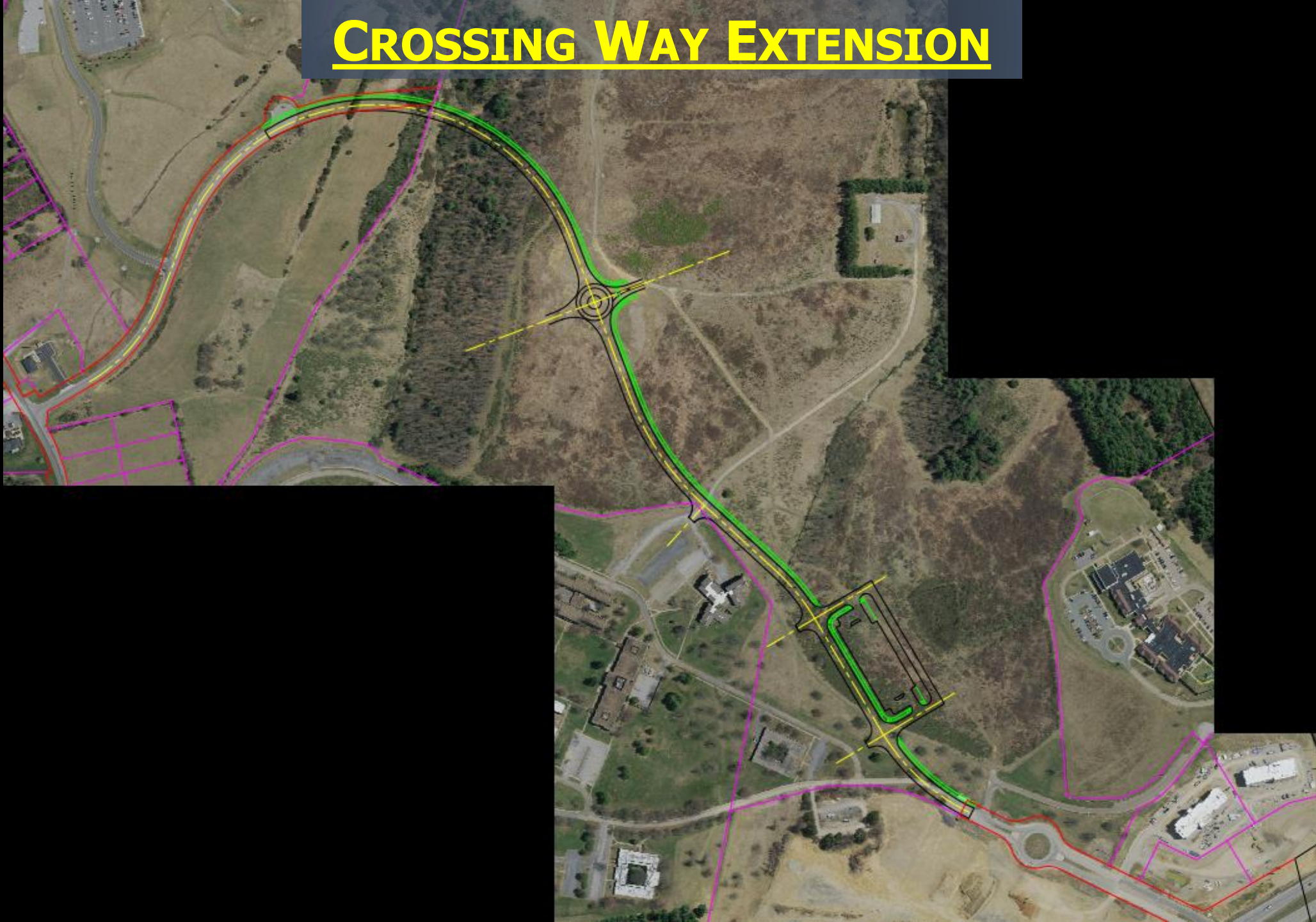
EDGEWOOD ROAD & NORTH AUGUSTA SIDEWALKS

HIGHWAY SAFETY IMPROVEMENTS PROGRAM (HSIP) CROSSWALKS



CROSSING WAY EXTENSION
(VDOT ADMINISTERED)

CROSSING WAY EXTENSION



CROSSING WAY EXTENSION



CURRENT STATUS: UNDER CONSTRUCTION

ANTICIPATED COMPLETION: MAY 2024

VDOT FUNDING: \$10.2M



STATE OF GOOD REPAIR (SGR) REPAVING
(LOCALLY ADMINISTERED)

STATE OF GOOD REPAIR (SGR) REPAVING

W BEVERLEY ST

NEW ST

NEW HOPE RD

**N JEFFERSON ST /
W FREDERICK ST**



STATE OF GOOD REPAIR (SGR) REPAVING

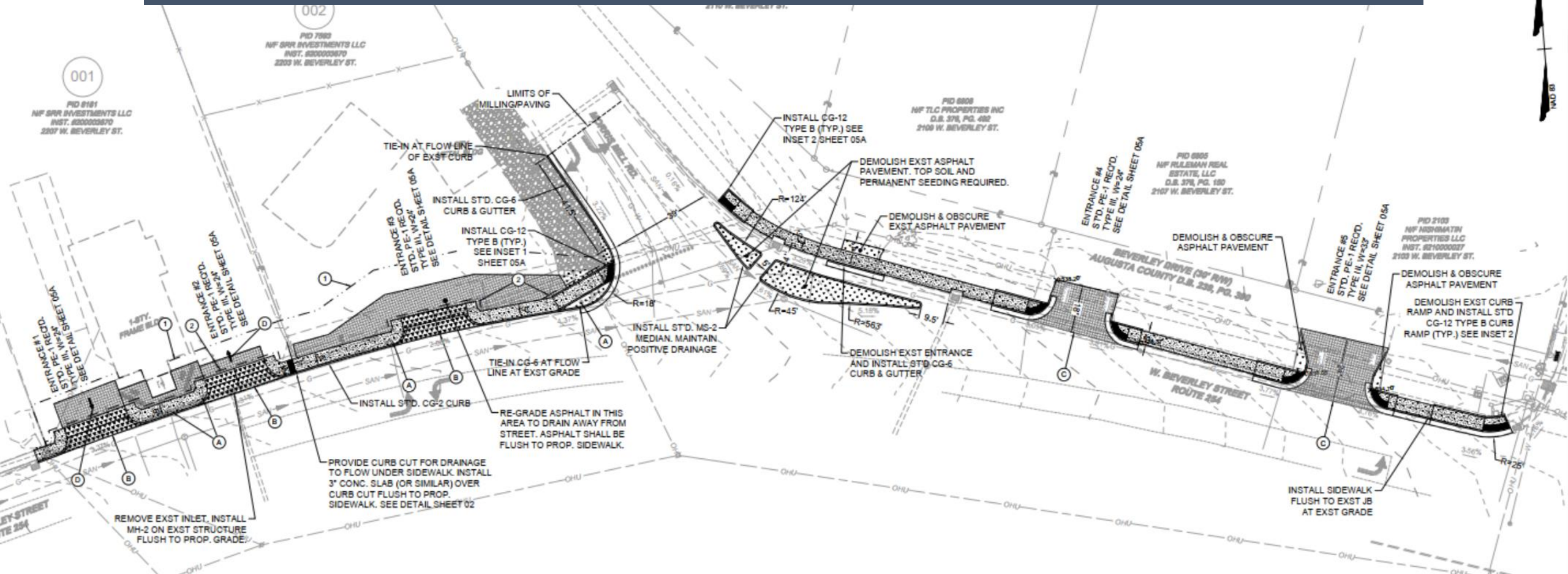
WITH ADA RAMP IMPROVEMENTS



18 INTERSECTIONS

STATE OF GOOD REPAIR (SGR) REPAVING

AND WEST BEVERLEY STREET NEW SIDEWALK (HUD)



STATE OF GOOD REPAIR (SGR) REPAVING

W BEVERLEY ST



WEST BEVERLEY STREET BIKE PLAN

An aerial photograph of a suburban area with a grid of streets, houses, and some commercial buildings. A road in the center is highlighted with a thick orange line. The image is overlaid with a semi-transparent dark blue box containing text.

STATE OF GOOD REPAIR (SGR) REPAVING

CURRENT STATUS: ADVERTISED FOR BIDS
ANTICIPATED NTP (NOTICE TO PROCEED): SPRING 2024

VDOT FUNDING (ALL 5 SGR REPAVING AREAS): \$1.73M

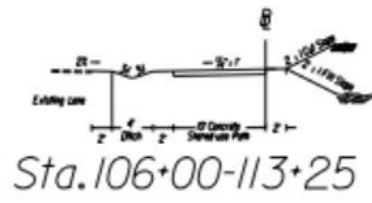
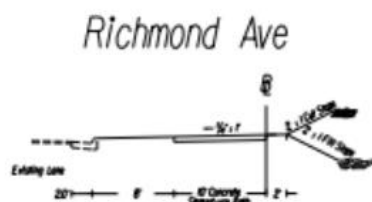
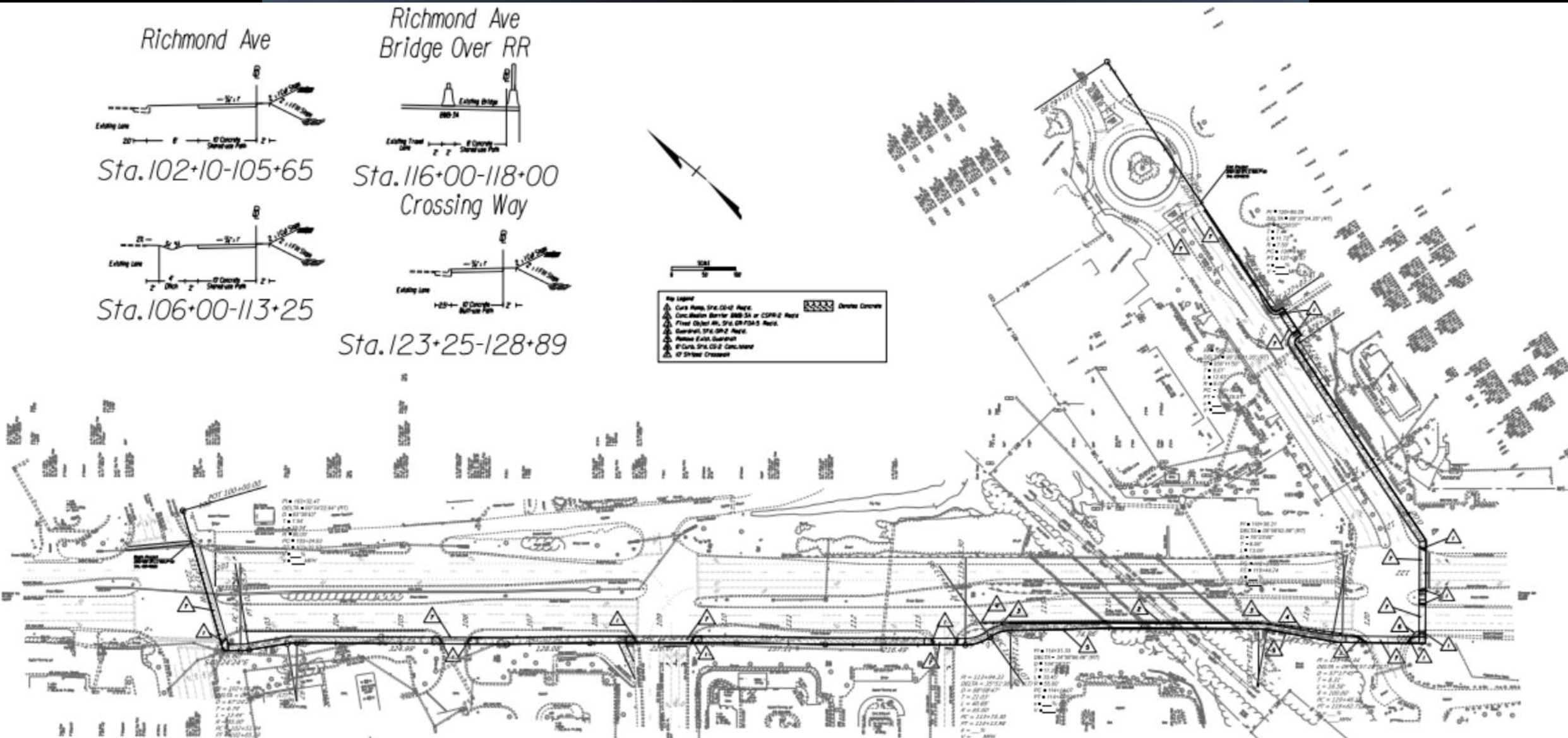


RICHMOND AVENUE / CROSSING WAY SHARED USE PATH
(VDOT ADMINISTERED)

RICHMOND AVENUE / CROSSING WAY SHARED USE PATH



RICHMOND AVENUE / CROSSING WAY SHARED USE PATH



- No Legend
- ▲ Curb Area, 5% (2:1) Slope
 - ▤ Concrete Barrier 800 Series or 2500 Series
 - ▥ Final Object, 4% Slope (2:1) Area
 - ▧ Guardrail, 5% (2:1) Area
 - ▨ Median Edge, 4% Slope
 - ▩ 5' Curb, 5% (2:1) Concrete
 - 5' Street Crossover
 - Driveway Concrete

RICHMOND AVENUE / CROSSING WAY
SHARED USE PATH

CURRENT STATUS: DESIGN PHASE
NTP: FALL 2026

VDOT FUNDING: \$4.79M





COMMERCE ROAD / LEWIS CREEK GREENWAY

(VDOT ADMINISTERED)

COMMERCE ROAD / LEWIS CREEK GREENWAY



COMMERCE ROAD / LEWIS CREEK GREENWAY





**COMMERCE ROAD /
LEWIS CREEK GREENWAY**

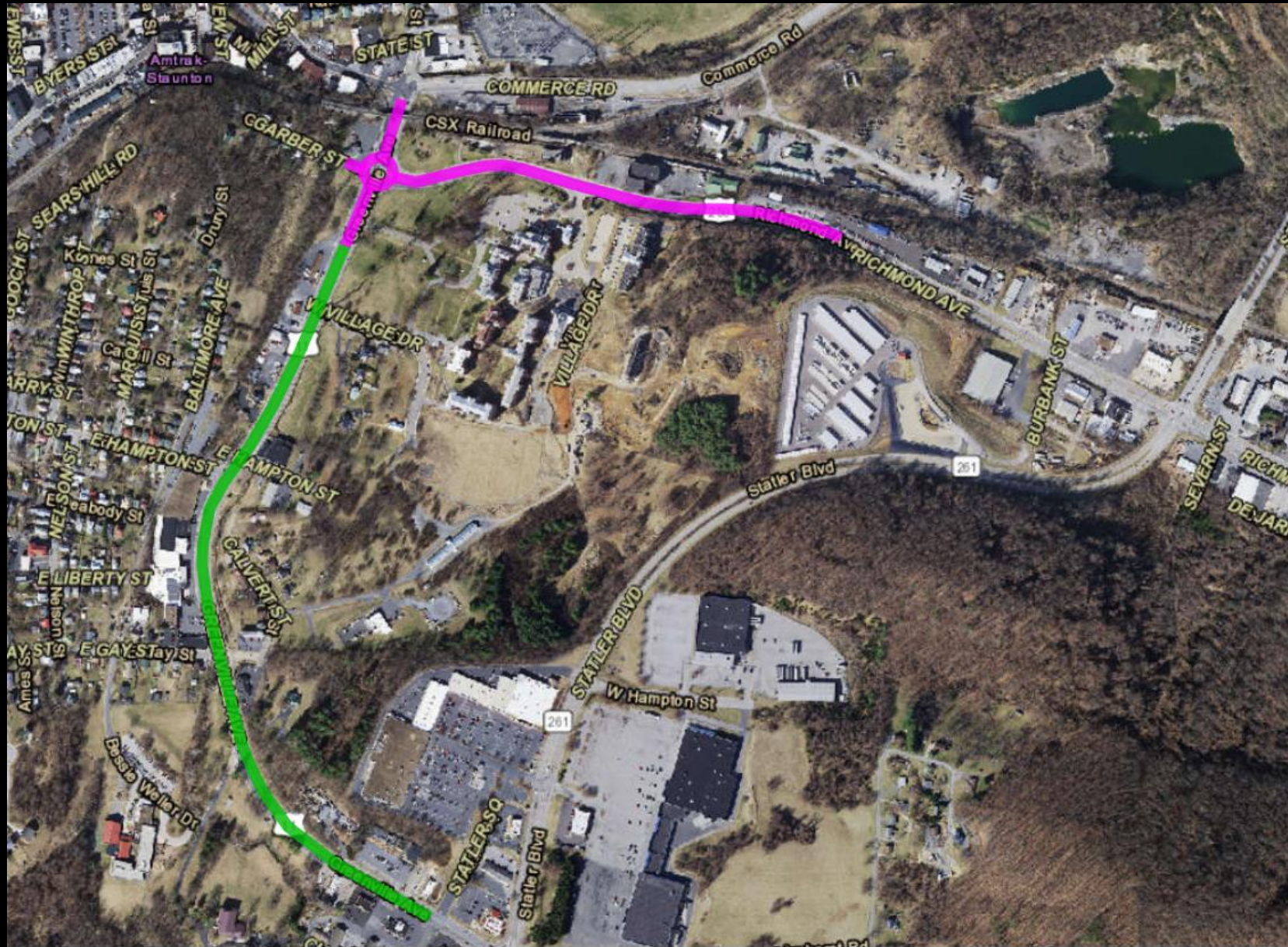
**CURRENT STATUS: DESIGN PHASE
NTP: FALL 2025**

VDOT FUNDING: \$4.98M



RICHMOND AVENUE ROAD DIET & ROUNDABOUT
GREENVILLE AVENUE ROAD DIET
(VDOT ADMINISTERED)

RICHMOND AVENUE ROAD DIET & ROUNDABOUT **GREENVILLE AVENUE ROAD DIET**



RICHMOND AVENUE ROAD DIET & ROUNDABOUT

GREENVILLE AVENUE ROAD DIET

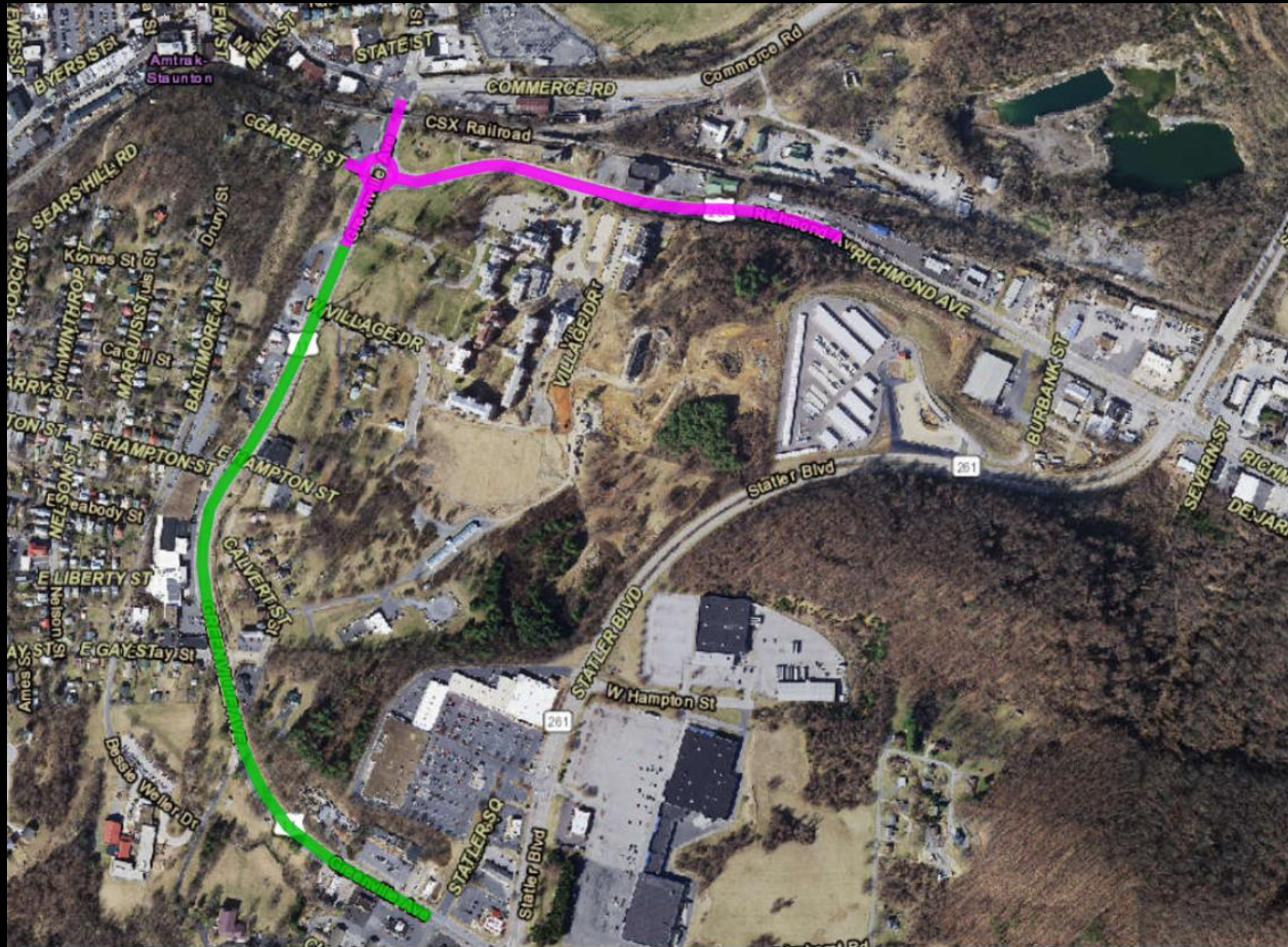


RICHMOND AVENUE ROAD DIET & ROUNDABOUT

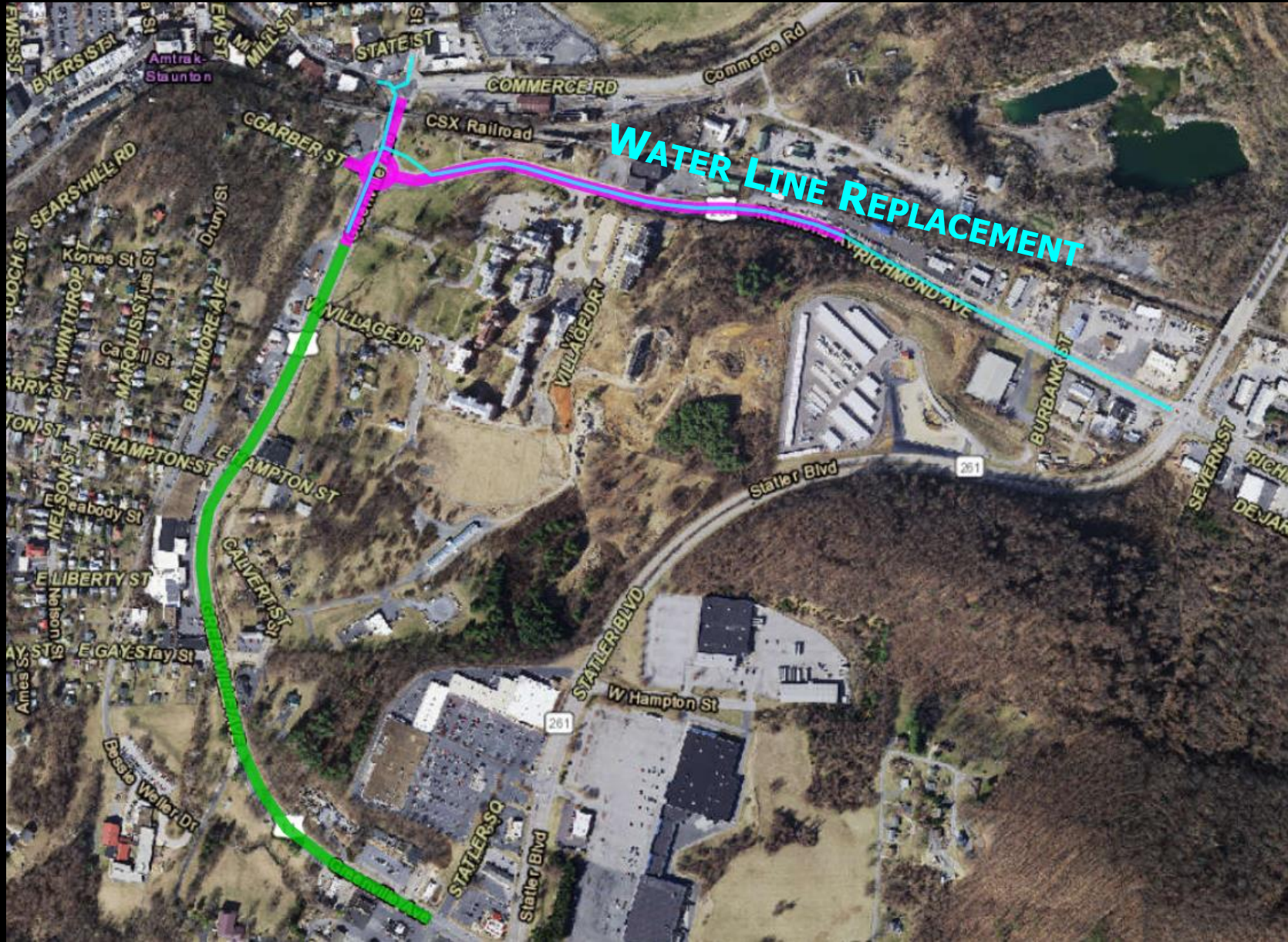
GREENVILLE AVENUE ROAD DIET




RICHMOND AVENUE ROAD DIET & ROUNDABOUT **GREENVILLE AVENUE ROAD DIET**



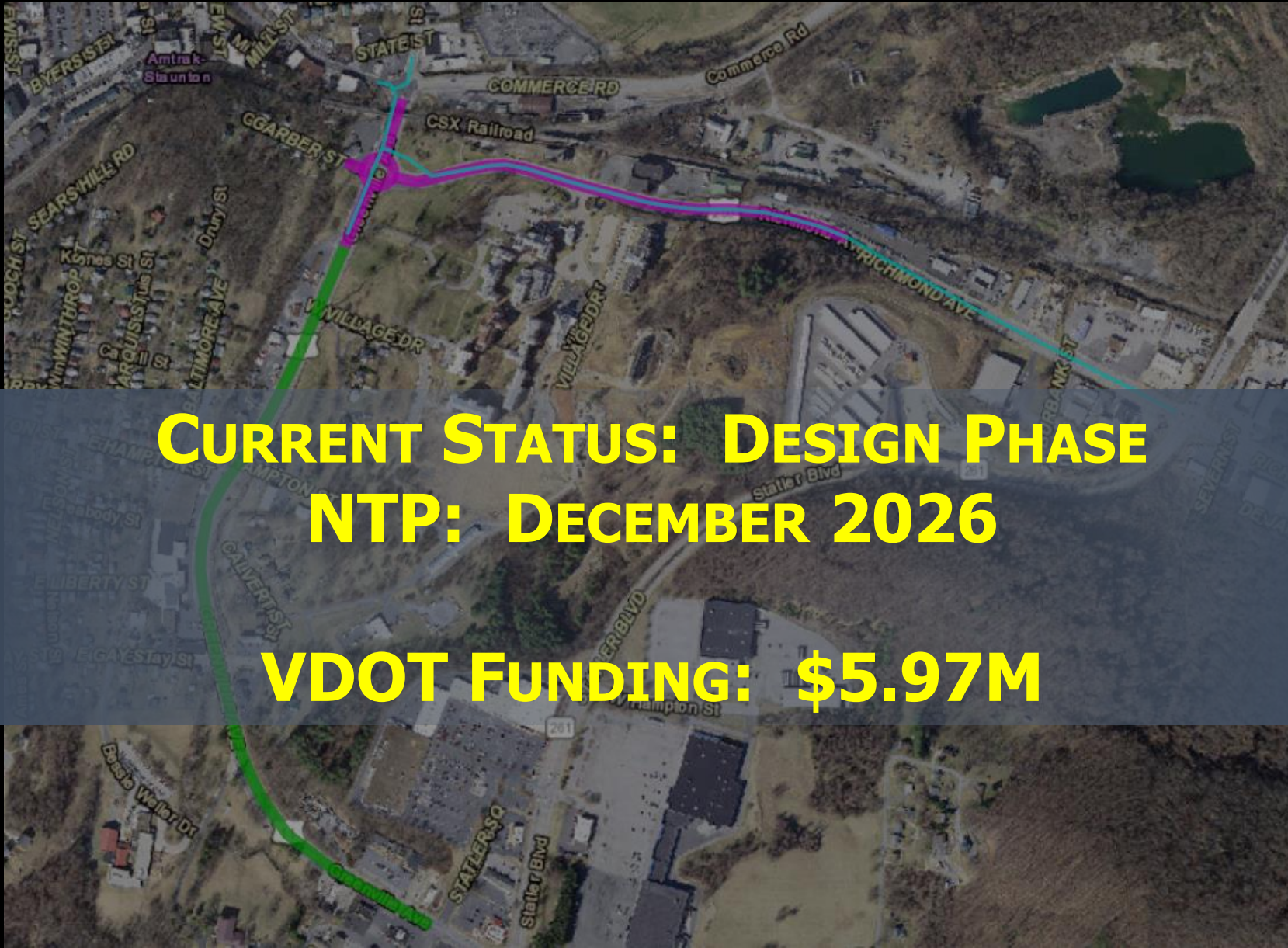
RICHMOND AVENUE ROAD DIET & ROUNDABOUT **GREENVILLE AVENUE ROAD DIET**



RICHMOND AVENUE ROAD DIET & ROUNDABOUT **GREENVILLE AVENUE ROAD DIET**



RICHMOND AVENUE ROAD DIET & ROUNDABOUT **GREENVILLE AVENUE ROAD DIET**



CURRENT STATUS: DESIGN PHASE
NTP: DECEMBER 2026

VDOT FUNDING: \$5.97M



EDGEWOOD ROAD & NORTH AUGUSTA SIDEWALKS

(LOCALLY ADMINISTERED)

EDGEWOOD ROAD & NORTH AUGUSTA SIDEWALKS



EDGEWOOD ROAD & NORTH AUGUSTA SIDEWALKS

Proposed Sidewalk Improvements to Edgewood Ave.



EDGEWOOD ROAD & NORTH AUGUSTA SIDEWALKS

Proposed Sidewalk Improvements to N. Augusta St.

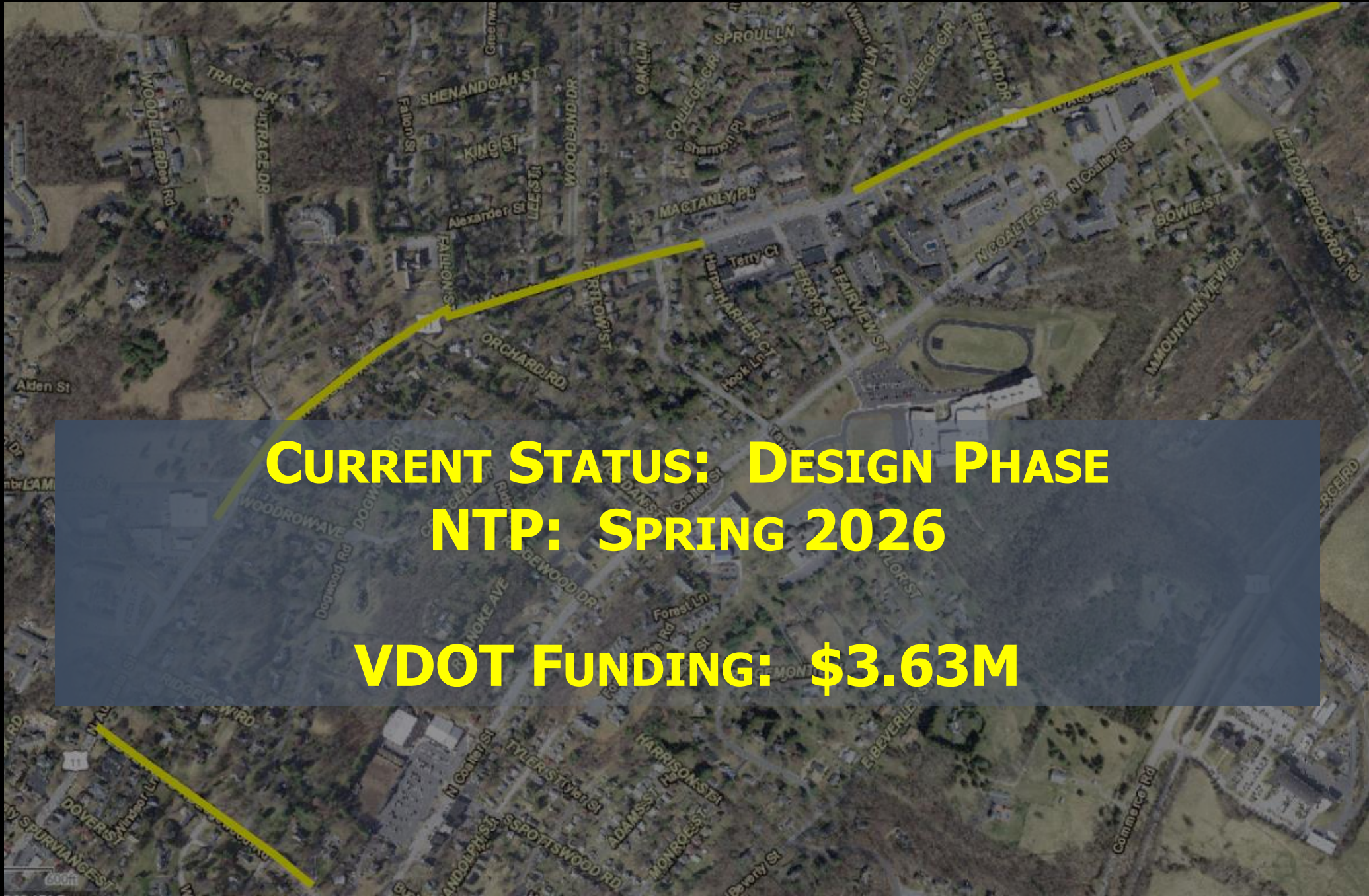


EDGEWOOD ROAD & NORTH AUGUSTA SIDEWALKS

Proposed Sidewalk Improvements to N. Augusta St.



EDGEWOOD ROAD & NORTH AUGUSTA SIDEWALKS



CURRENT STATUS: DESIGN PHASE
NTP: SPRING 2026

VDOT FUNDING: \$3.63M



HSIP (HIGHWAY SAFETY IMPROVEMENTS PROGRAM) CROSSWALKS
(LOCALLY ADMINISTERED)

HSIP (HIGHWAY SAFETY IMPROVEMENTS PROGRAM)

- Various improvements at multiple intersections
- High visibility crosswalks
- Pedestrian Signal Heads
- Unsignalized intersection improvements
- Accessible Pedestrian Signal (APS) interfaces for deaf and blind users
- Various intersections, including some from STARS study
 - Lewis St / Beverley St
 - Beverley St / Central Ave
 - Beverley St / Augusta St
 - Beverley St / New St
 - Beverley St / Market St
 - Beverley St / Coalter St
 - Johnson St / Central Ave
 - Greenville Ave / New St

HSIP (HIGHWAY SAFETY IMPROVEMENTS PROGRAM)

CURRENT STATUS: SCOPING PHASE
NTP: FALL 2027

VDOT FUNDING: \$1.11M



CROSSING WAY EXTENSION	\$10.2M
SGR REPAVING	\$1.73M
RICHMOND AVENUE / CROSSING WAY SHARED USE PATH	\$4.79M
COMMERCE ROAD / LEWIS CREEK GREENWAY	\$4.98M
RICHMOND AVENUE ROAD DIET & ROUNDABOUT & GREENVILLE AVENUE ROAD DIET	\$5.97M
EDGEWOOD ROAD & NORTH AUGUSTA SIDEWALKS	\$3.63M
HSIP CROSSWALKS	\$1.11M
TOTAL VDOT FUNDING:	\$32.41M